Historic, archived document

Do not assume content reflects current scientific knowledge, policies, or practices.

1
F765Fo
Colville
Reserve

Flat
Folio

U. S. Department of Agriculture
FOREST SERVICE
GIFFORD PINCHOT, Forester

FOREST ATLAS

OF THE

NATIONAL FORESTS OF THE UNITED STATES

COLVILLE

FOLIO

8—841

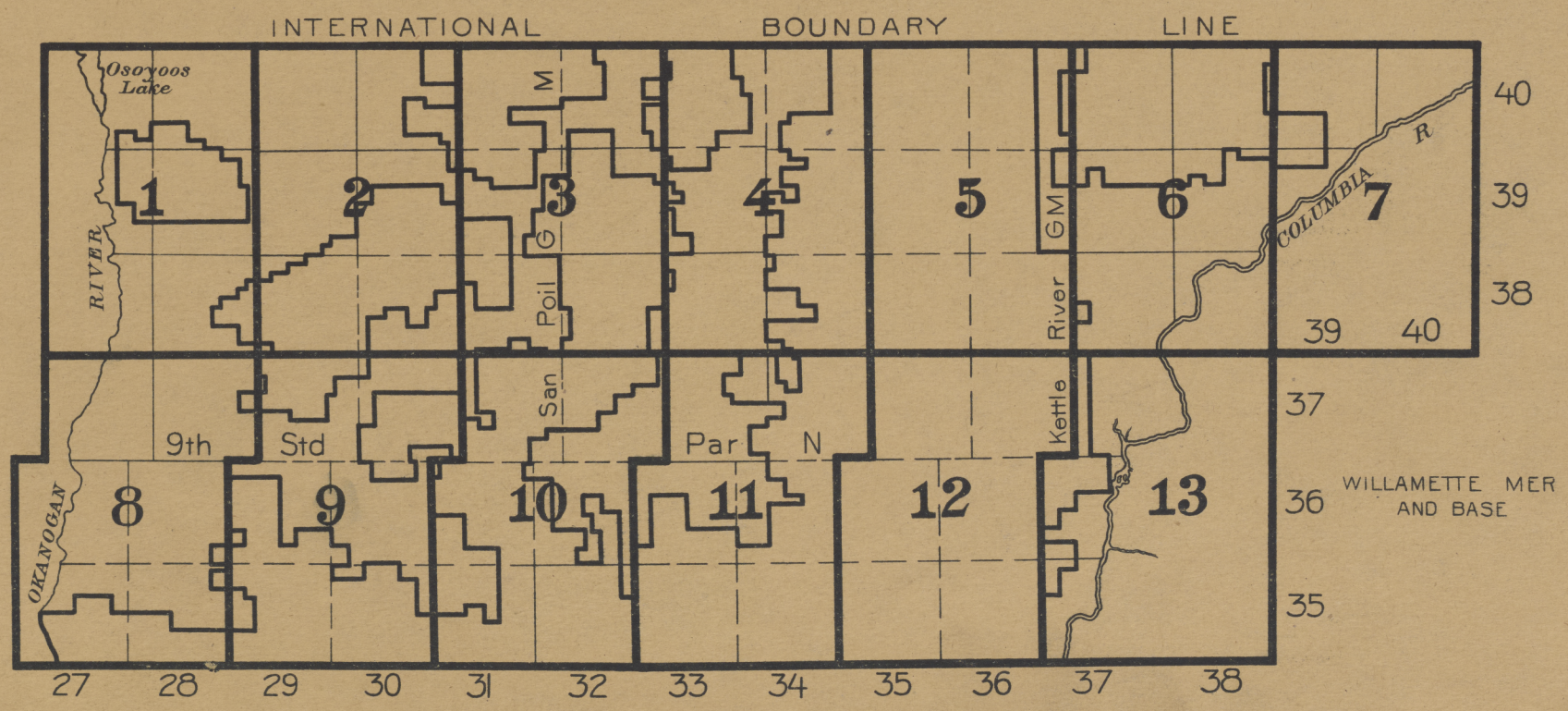

USDA
LIB

COMPILED AND PRINTED BY THE U. S. GEOLOGICAL SURVEY
GEORGE OTIS SMITH, DIRECTOR

Пв
пвву

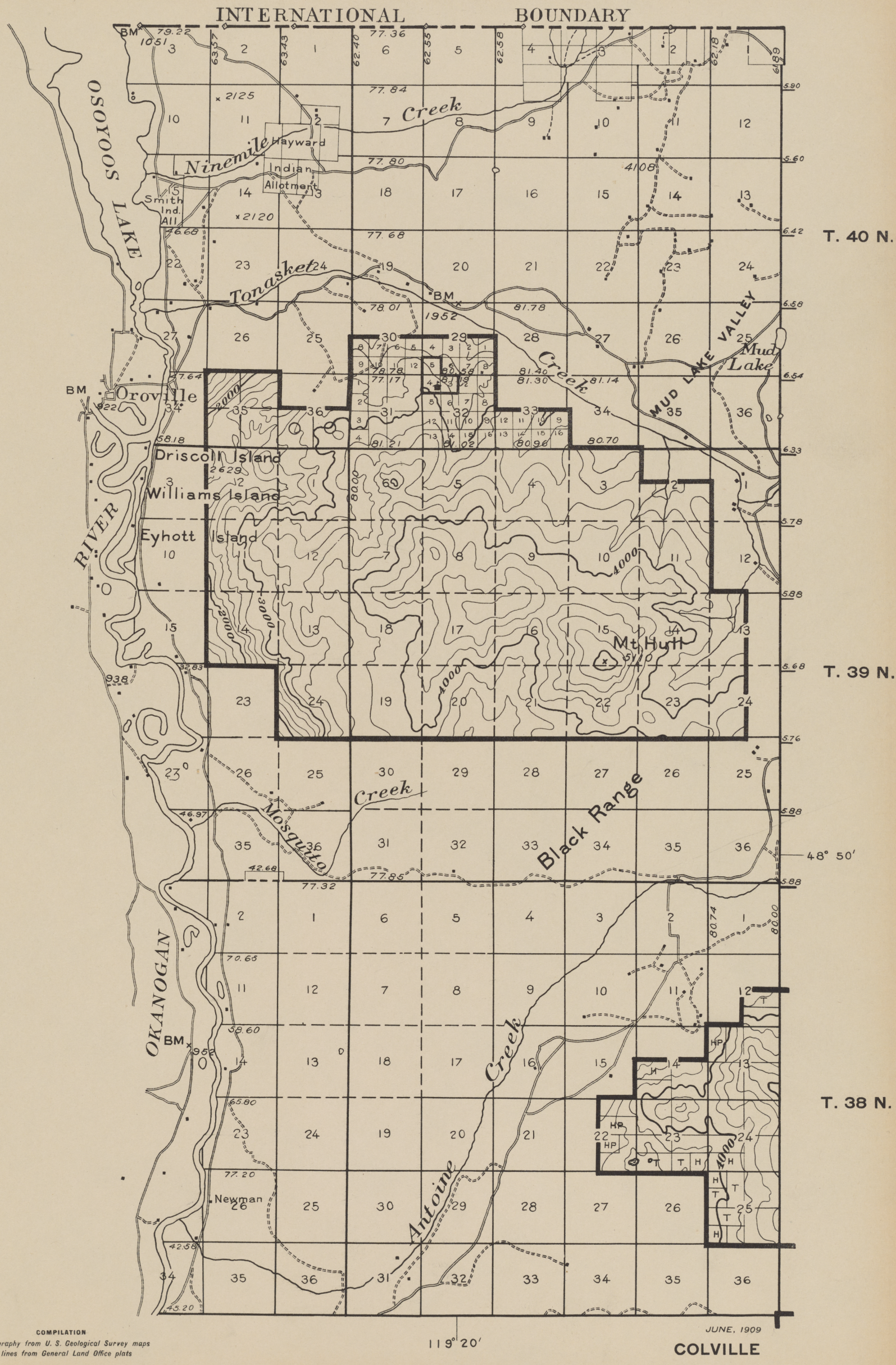

COMPILATION

Topography from U. S. Geological Survey maps
Land lines from General Land Office plats

JUNE, 1909

COLVILLE

INTERNATIONAL BOUNDARY

T. 40 N.

T. 39 N.

T. 38 N.

48° 50′

119° 10′

119° 00′

JUNE, 1909

COLVILLE

R. 29 E.

R. 30 E.

COMPILATION

Topography from U. S. Geological Survey maps
Land lines from General Land Office plats

INTERNATIONAL BOUNDARY

T. 40 N.

T. 39 N.

T. 38 N.

48° 50′

118° 50′

R. 31 E.

R. 32 E.

Meridian

BOUNDARY LINE

OKANOGAN CO. / FERRY CO.

Nicholson Creek

Graphite Cr.

Catherine Creek

Kettle River

Tenas Mary Cr.

Lynch

Marias Creek

Toroda Creek

Mullard Cr.

Beaver Creek

Cumberland Mt

Cumberland Cr.

Guide

Sanpoil

Tonata

Henry

Brodie Mt

Hardscrabble Mt

Vaughn Cr.

Bodie Creek

Bodie

Manhattan Mt

Give-out Cr.

Harvard Mt.

Cache Cr.

Irene Mt

Trout Creek

Meadow Creek

Toroda

Toroda Mt

East Fork

Sheridan Camp

West Fork

Little Trout Cr.

Horseshoe Mt

West Fork Trout Creek

BM 2233

BM 2465

BM 1856

BM 1834

BM 2938

Spr.

COMPILATION

Topography from U. S. Geological Survey maps

Land lines from General Land Office plats

JUNE, 1909

COLVILLE

INTERNATIONAL BOUNDARY

T. 40 N.

T. 39 N.

T. 38 N.

48°50′

118°40′

118°30′

R. 33 E.

R. 34 E.

JUNE, 1909

COLVILLE

COMPILATION

Topography from U. S. Geological Survey maps
Land lines from General Land Office plats

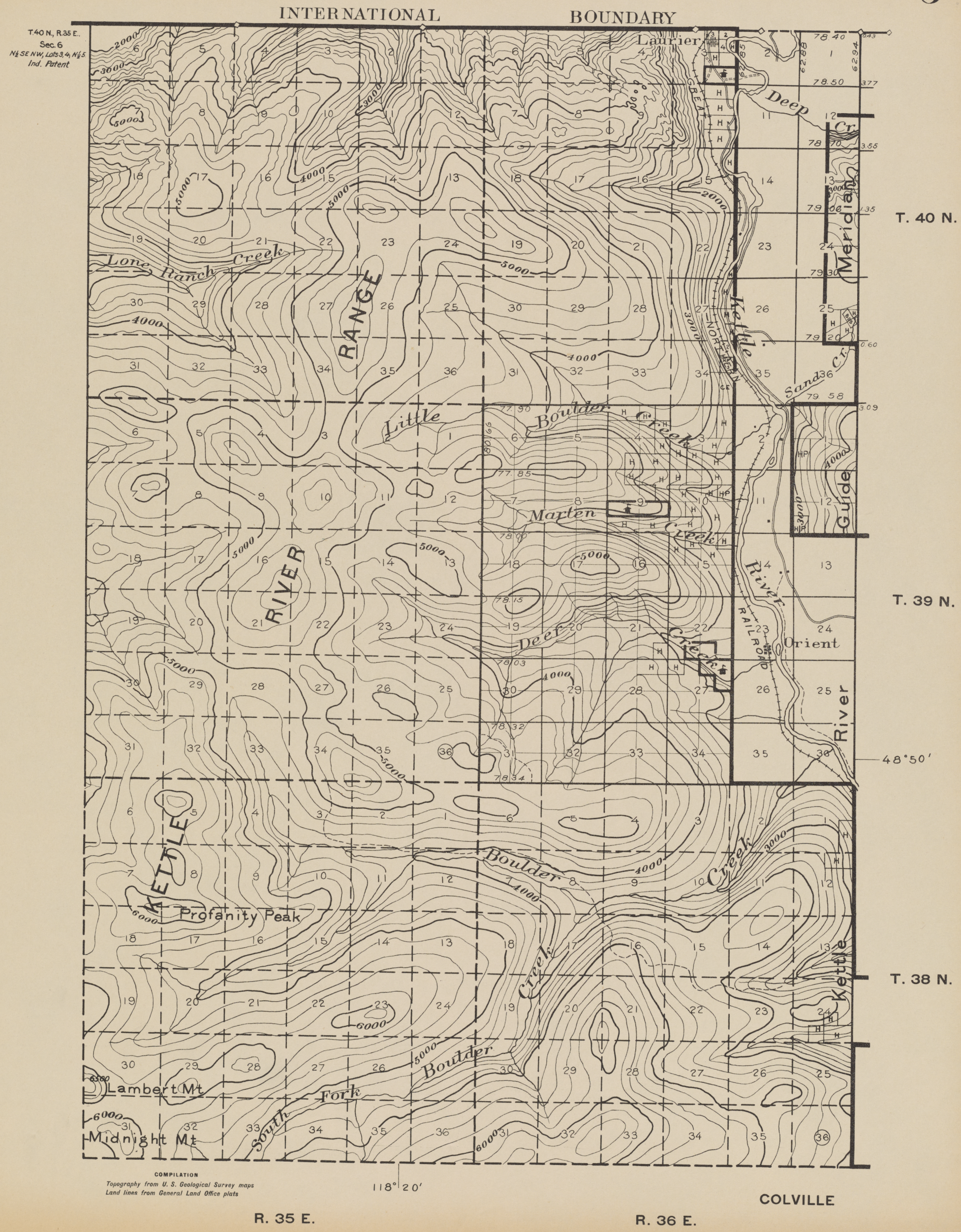

COMPILATION
Topography from U. S. Geological Survey maps
Land lines from General Land Office plats

INTERNATIONAL BOUNDARY

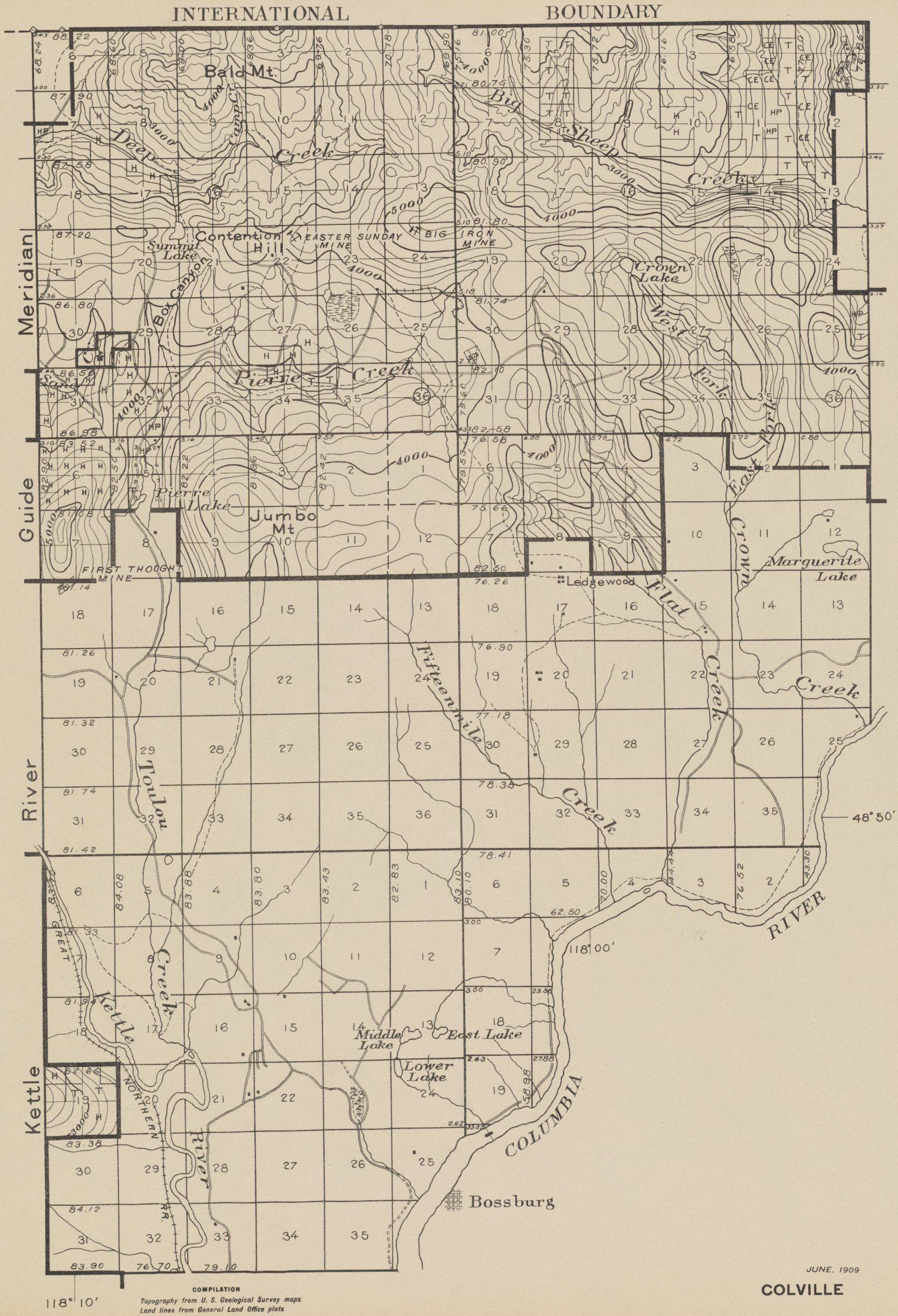

COMPILATION

Topography from U. S. Geological Survey maps
Land lines from General Land Office plats

JUNE, 1909

COLVILLE

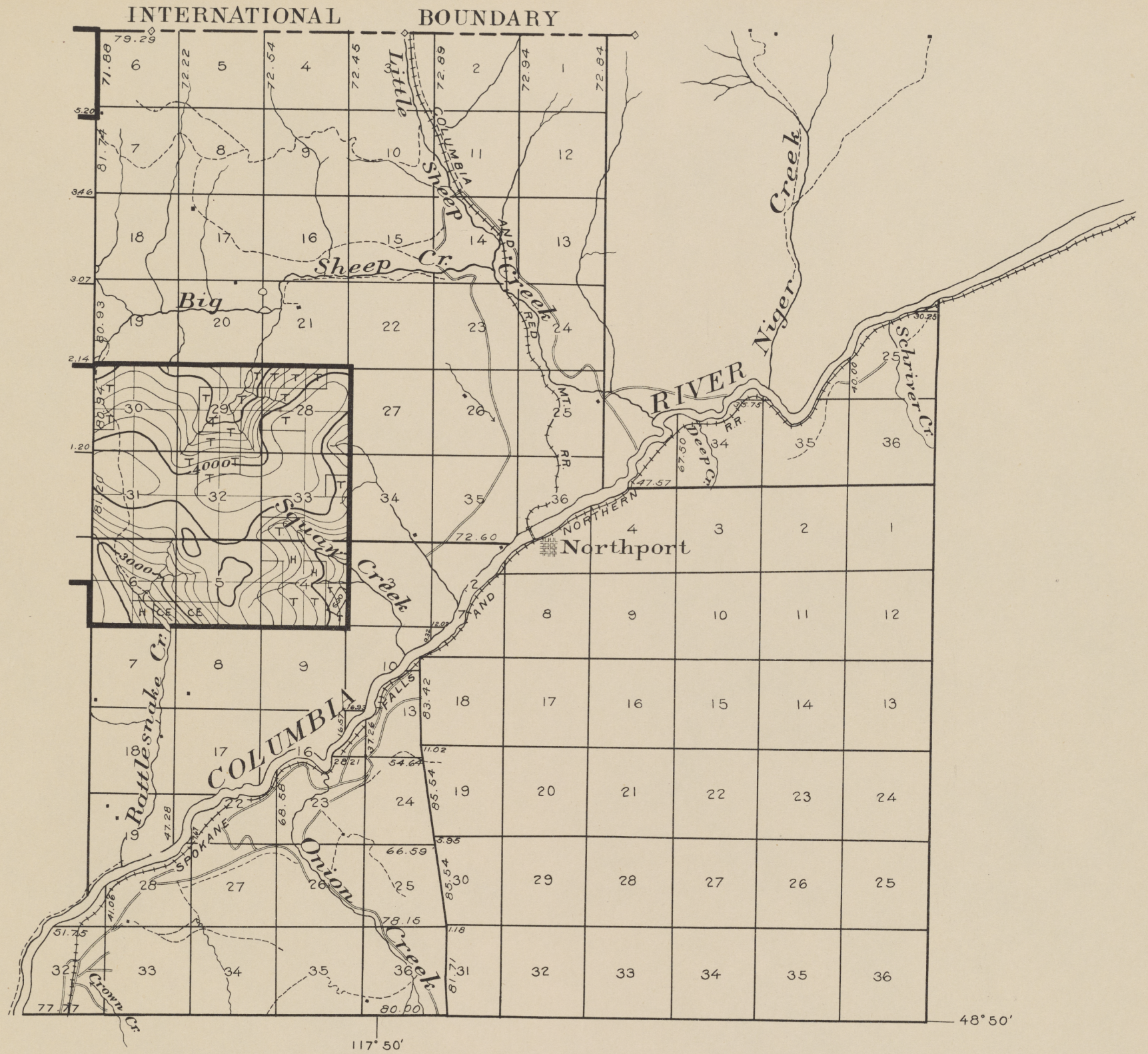

COMPILATION

Topography from U. S. Geological Survey maps
Land lines from General Land Office plats

R. 39 E.

R. 40 E.

JUNE, 1909

COLVILLE

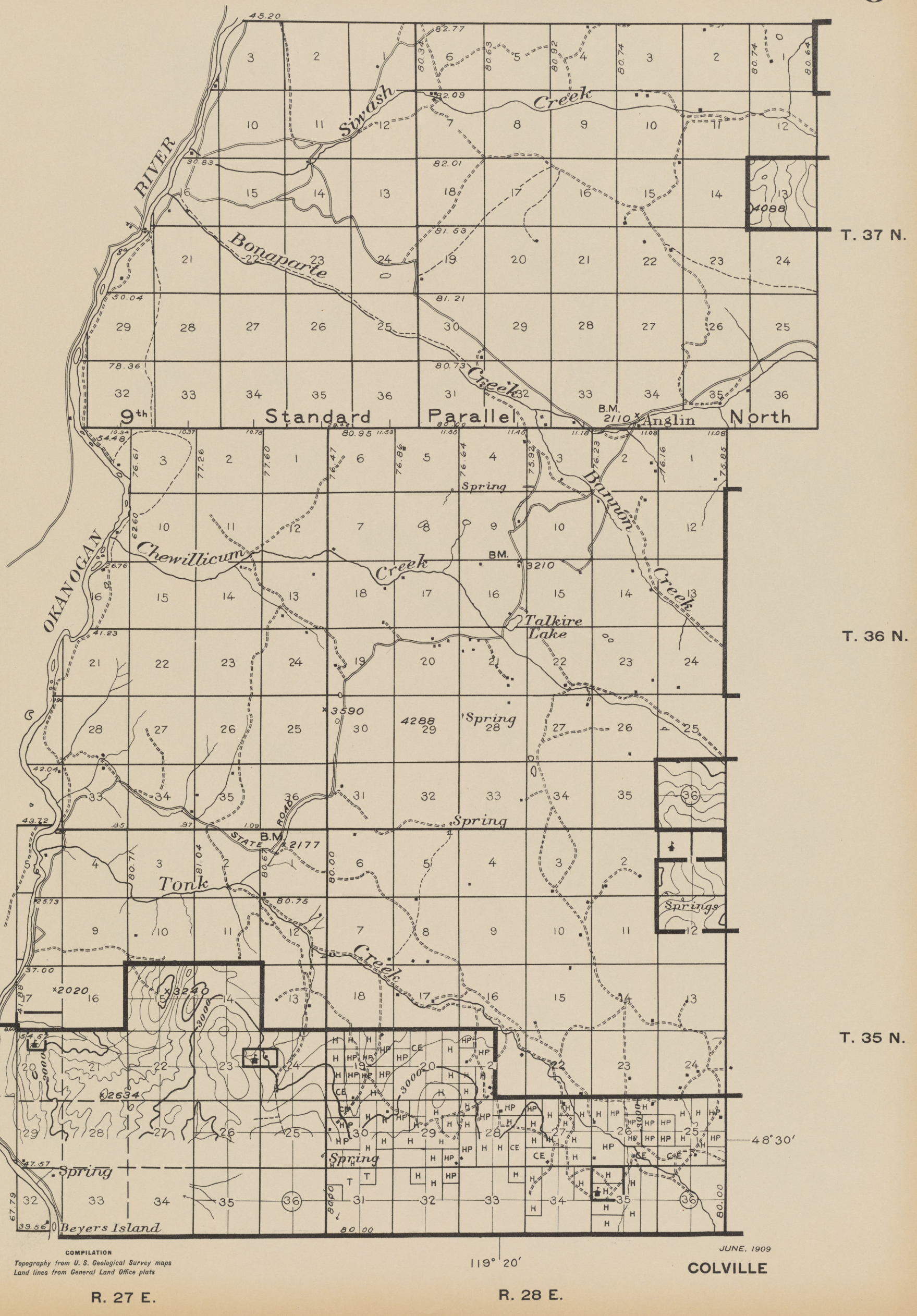

COMPILATION

Topography from U. S. Geological Survey maps
Land lines from General Land Office plats

JUNE, 1909

COLVILLE

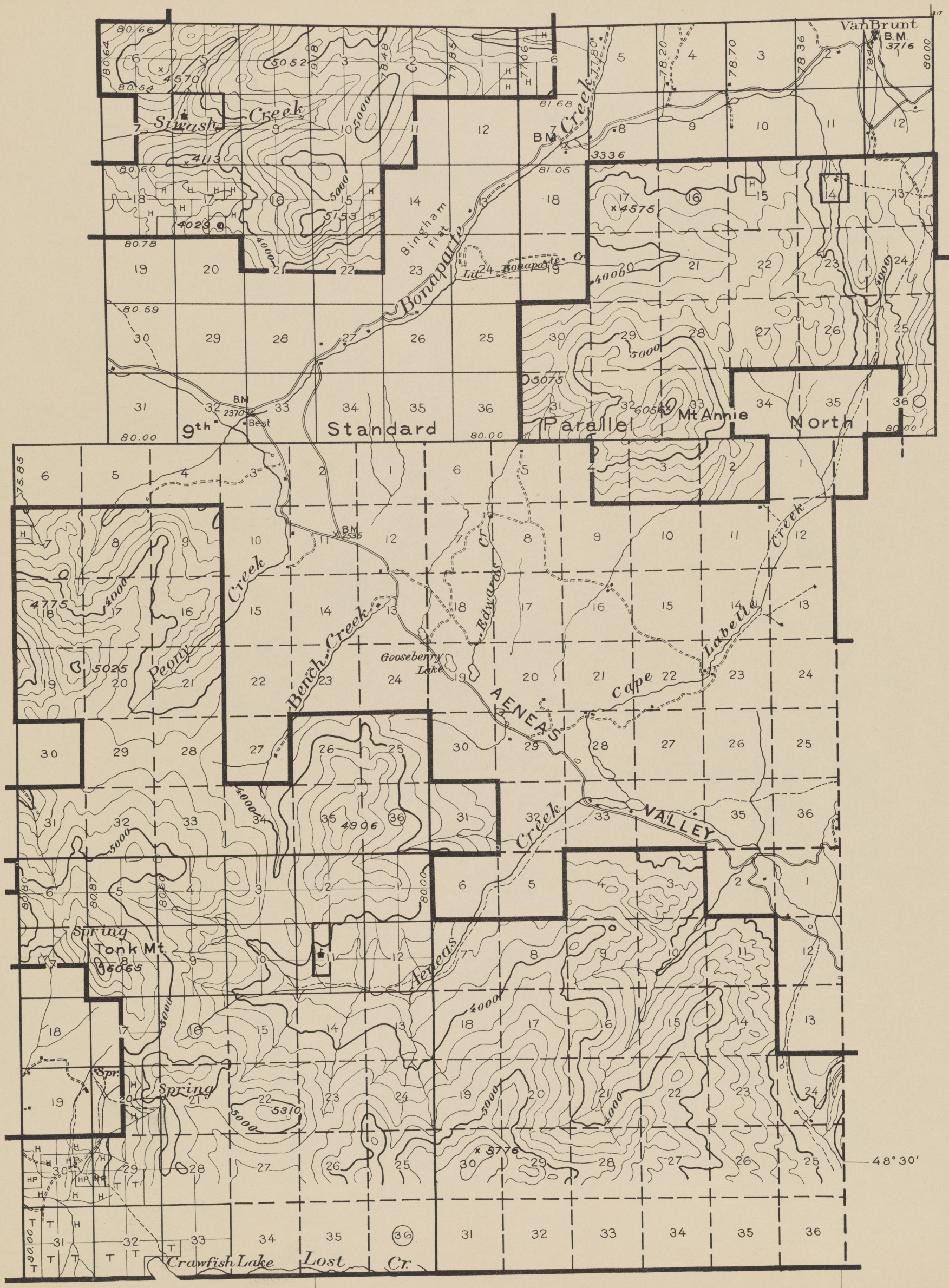

COMPILATION
Topography from U. S. Geological Survey maps
Land lines from General Land Office plats

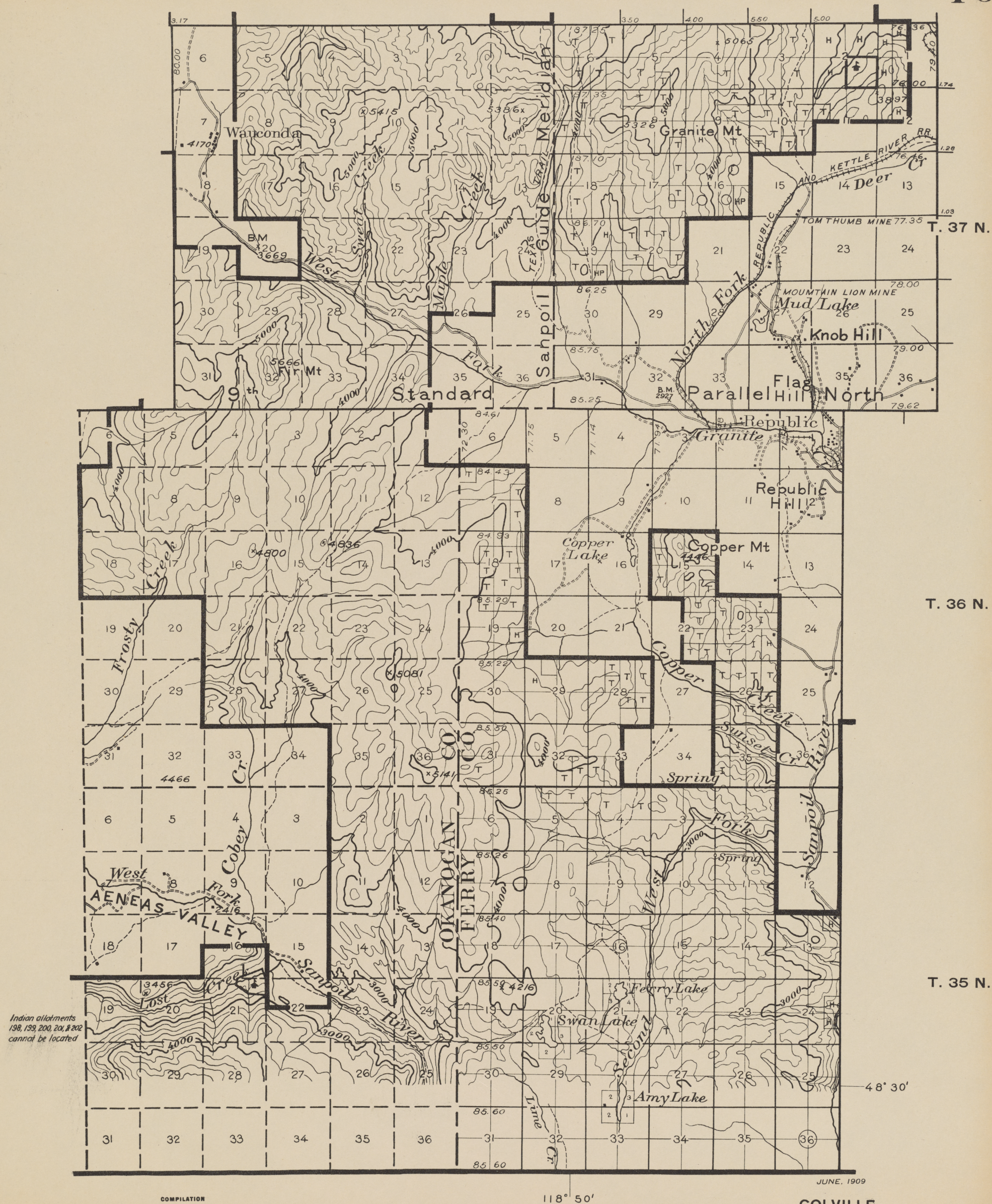

COMPILATION
Topography from U. S. Geological Survey maps
Land lines from General Land Office plats

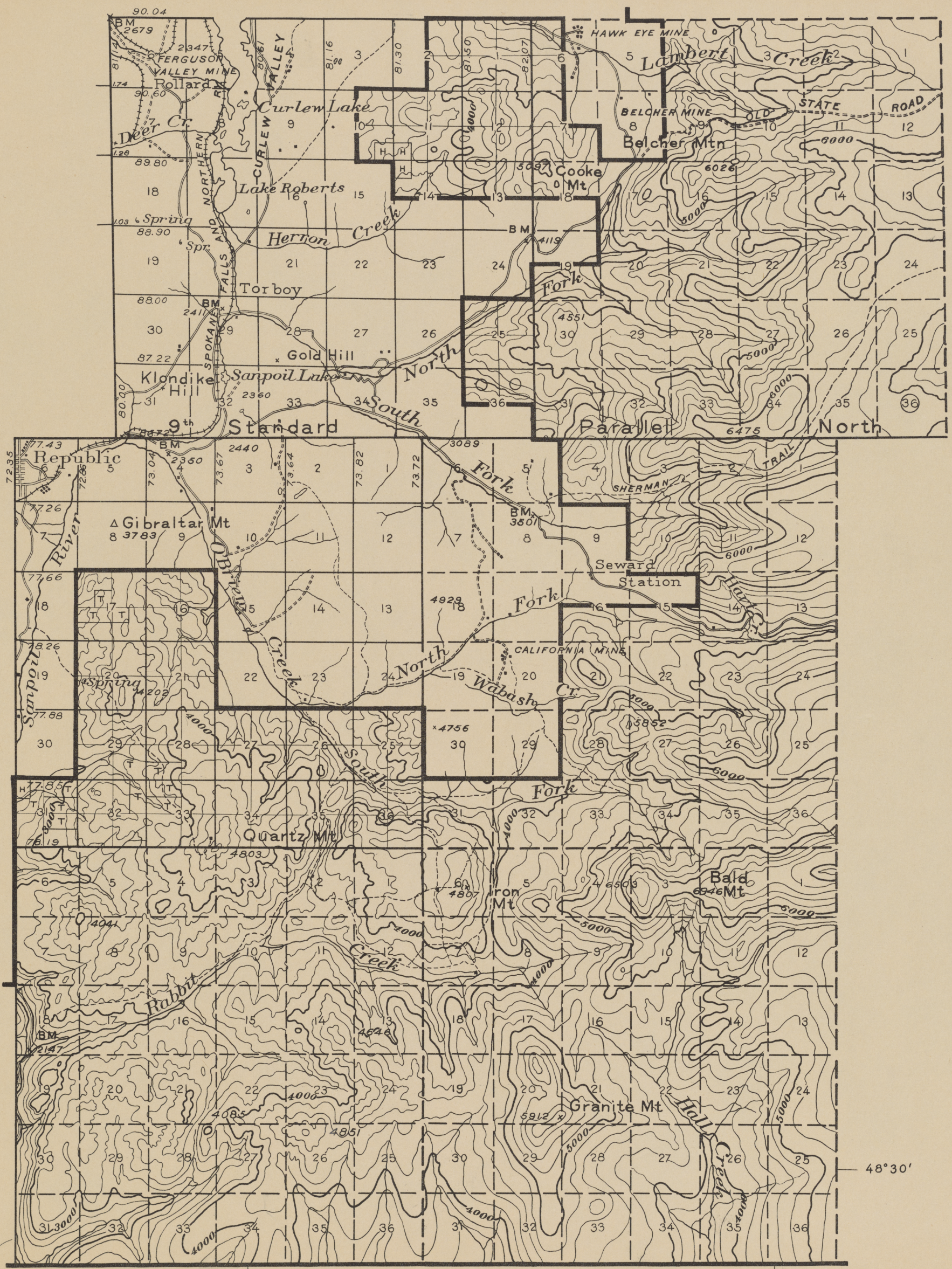

COMPILATION

Topography from U. S. Geological Survey maps
Land lines from General Land Office plats

JUNE, 1909

COLVILLE

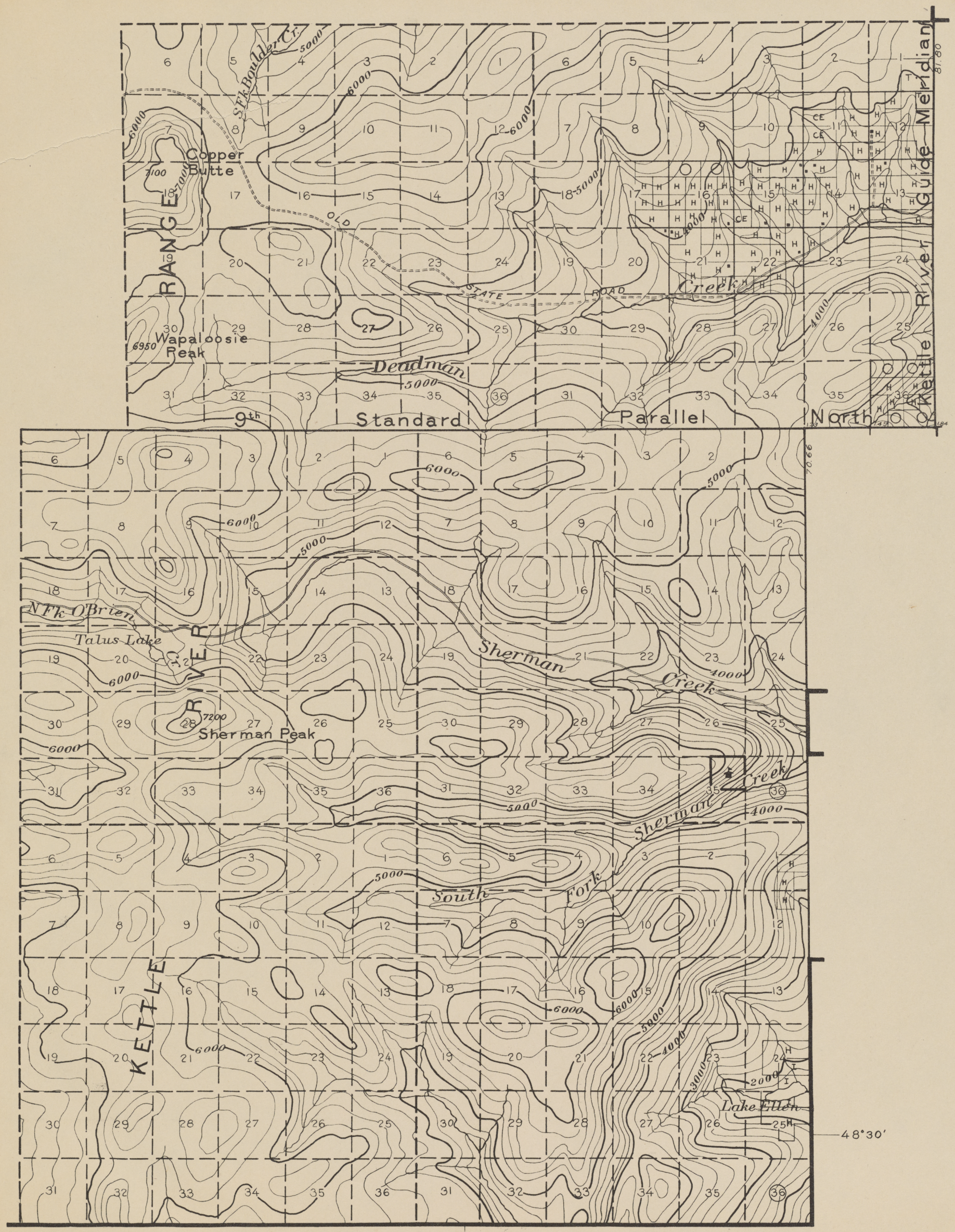

T. 37 N.

T. 36 N.

T. 35 N.

48°30'

118°20'

R. 35 E.

R. 36 E.

COMPILATION

Topography from U. S. Geological Survey maps
Land lines from General Land Office plats

JUNE, 1909

COLVILLE

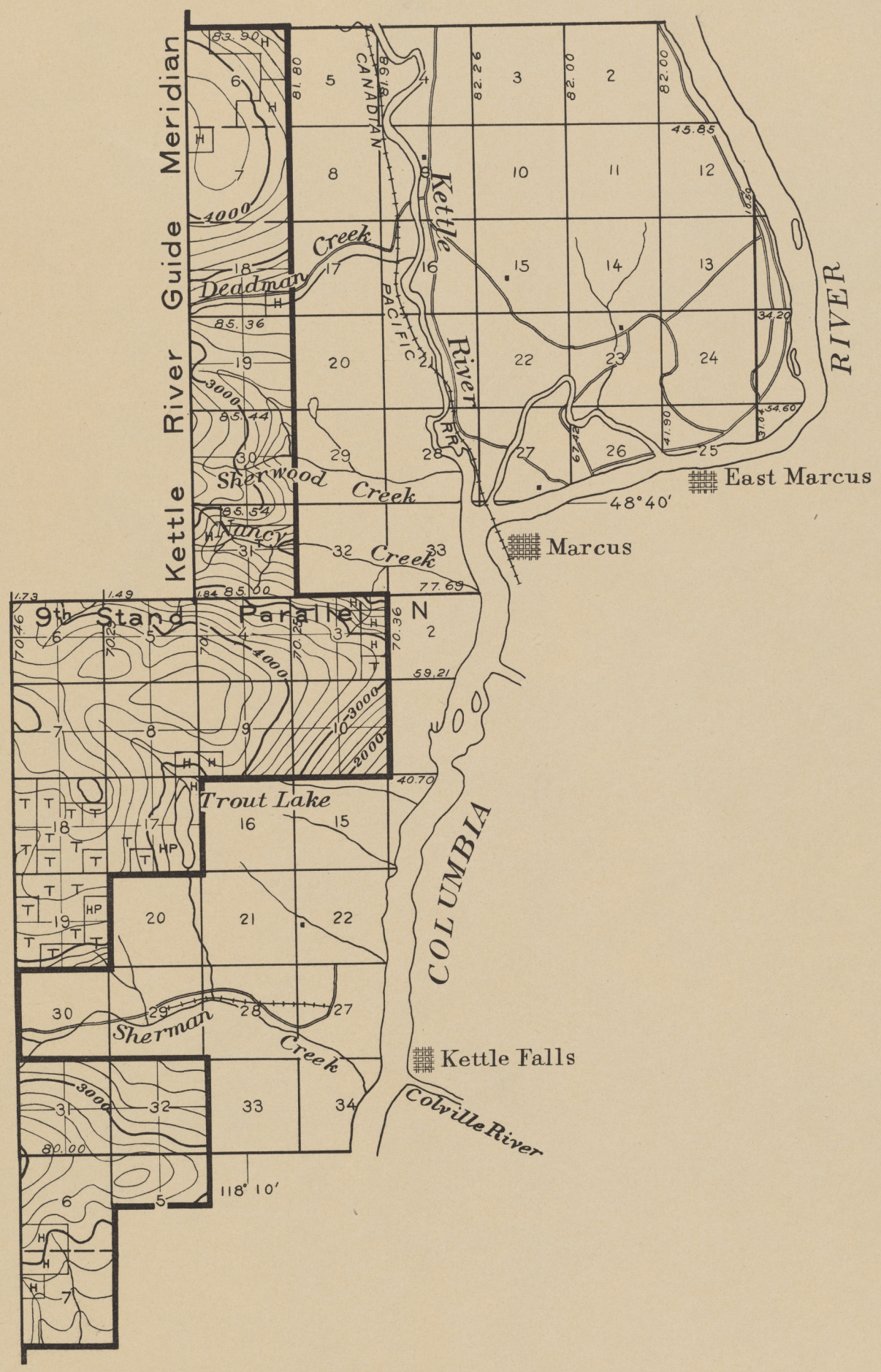

COMPILATION
Topography from U. S. Geological Survey maps
Land lines from General Land Office plats

JUNE, 1909
COLVILLE